



Christmas Day Bus Services 2025



**LIVERPOOL
CITY REGION**
COMBINED AUTHORITY

METROMAYOR
LIVERPOOL CITY REGION



Free Christmas Day 2025 bus services

Once again, Merseytravel are providing special **FREE Christmas Day bus services**. All these free Christmas Day routes will be run by Stagecoach for Merseytravel.



Index

Page No: **Contents** (click on page numbers/headers below to jump to the relevant section)

3	10A	Liverpool - Page Moss - Whiston - St Helens
4	12A	Liverpool - West Derby - Stockbridge Village - Huyton
5 - 6	21A	Liverpool - Fazakerley - Tower Hill - Fazakerley - Liverpool
7 - 8	44	Formby - Southport - Crossens
9	62A	Crosby - Bootle - Aintree University Hospital
10 - 11	102	Aintree University Hospital - Croxteth - Broadgreen Hospital
12 - 13	201	Liverpool - Royal Liverpool Hospital - Speke
14 - 15	410	New Brighton - Birkenhead - Clatterbridge Hospital
16 - 17	H1	Mill Park - Arrowe Park - New Brighton (both directions)
18 - 19	H2, H3	St Helens - Whiston Hospital - St Helens



All Merseytravel Travel Centres and the Customer Contact Centre are closed on Christmas Day



Free Christmas Day 2025 bus services

Once again, Merseytravel are providing special **FREE Christmas Day bus services**.
All Christmas Day routes will be run by Stagecoach for Merseytravel.

Don't forget, NO other bus services will operate on Christmas Day.

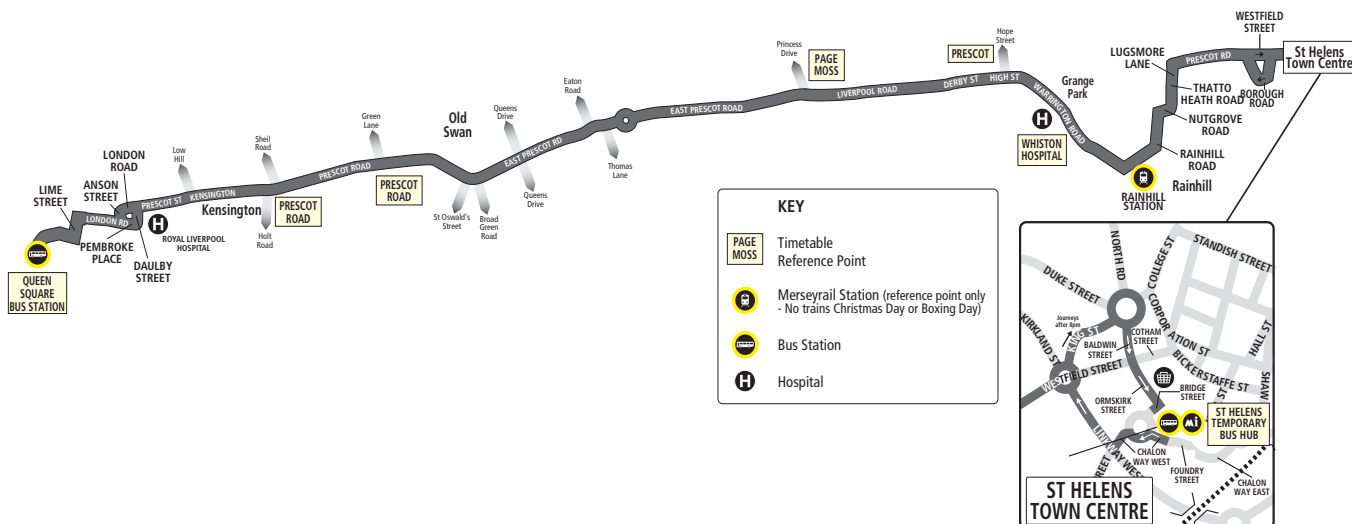


10A Liverpool - Page Moss - Whiston - St Helens

Route 10A between Liverpool and St Helens: from QUEEN SQUARE BUS STATION via St George's Place, Lime Street, London Road, Pembroke Place, Anson Street, London Road, Prescott Street, Kensington, Prescott Road, East Prescott Road, Liverpool Road, Derby Street, High Street, Warrington Road, Rainhill Road, Nutgrove Road, Thatto Heath Road, Lugsmore Lane, Prescott Road, Croppers Hill, Westfield Street, King Street, The Landings, Baldwin Street, Bridge Street to ST HELENS TEMPORARY BUS HUB (BRIDGE STREET).

Route 10A between St Helens and Liverpool: from ST HELENS TEMPORARY BUS HUB via Chalon Way West, Canal Street, Linkway West, Westfield Street, Borough Road, Prescott Road, Lugsmore Lane, Thatto Heath Road, Nutgrove Road, Rainhill Road, Warrington Road, High Street, Derby Street, Liverpool Road, East Prescott Road, Prescott Road, Kensington, Prescott Street, Daulby Street, Pembroke Place, London Road, Lime Street, St George's Place to QUEEN SQUARE BUS STATION.

Queen Square Bus Station	-	1304	1404	1504	1634	1734	1834
Prescot Road, Sheil Road	-	1315	1415	1515	1645	1745	1845
Prescot Road, Green Lane	-	1320	1420	1520	1650	1750	1850
Page Moss Princess Drive		1229	1329	1429	1529	1659	1859
Prescot Hope Street		1238	1338	1438	1538	1708	1908
Whiston Hospital	H	1242	1342	1442	1542	1712	-
St Helens Temporary Bus Hub		1258	1358	1458	1558	1728	-
St Helens Temporary Bus Hub		1203	1303	1403	1533	1633	1733
Whiston Hospital	H	1219	1319	1419	1549	1649	1749
Prescot Hope Street		1223	1323	1423	1553	1653	1853
Page Moss Princess Drive		1232	1332	1432	1602	1702	1802
Prescot Road, Green Lane		1241	1341	1441	1611	1711	1811
Prescot Road, Sheil Road		1246	1346	1446	1616	1716	-
Queen Square Bus Station		1257	1357	1457	1627	1727	-

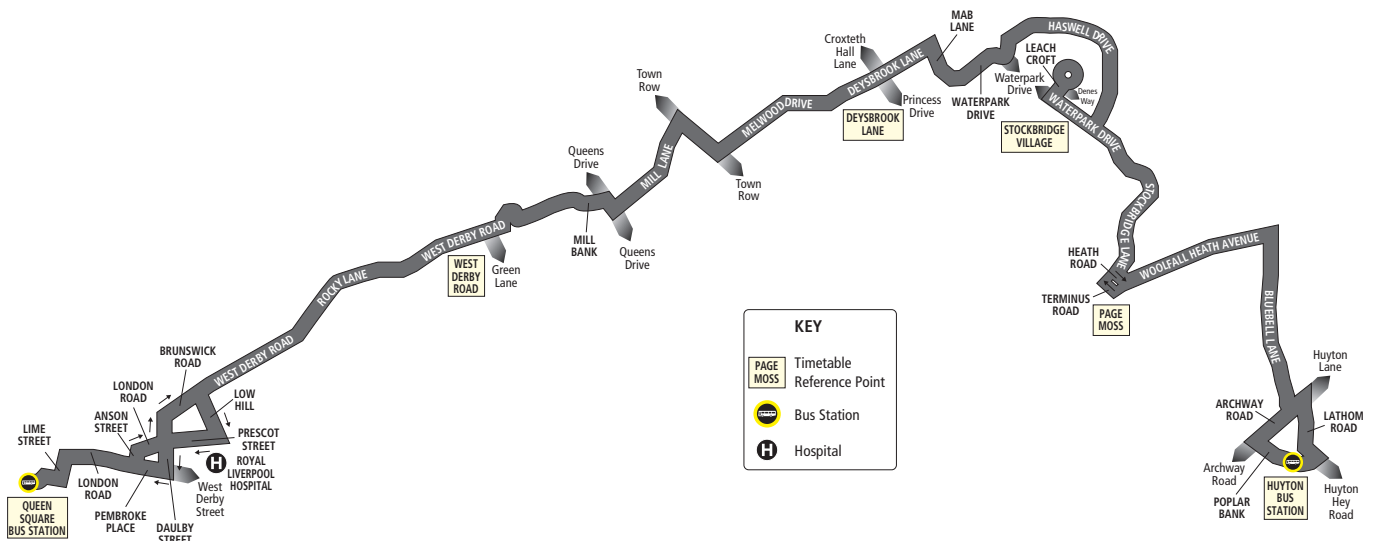


SPECIAL ROUTE OPERATES CHRISTMAS DAY ONLY

Route 12A between Queen Square and Huyton: from QUEEN SQUARE BUS STATION via St George's Place, Lime Street, London Road, Pembroke Place, Anson Street, London Road, Moss Street, Brunswick Road, West Derby Road, Rocky Lane, West Derby Road, Millbank, Queens Drive, Mill Lane, Town Row, Melwood Drive, Deysbrook Lane, Mab Lane, Waterpark Drive, Haswell Drive, Waterpark Drive, Leach Croft, left onto Waterpark Drive, Stockbridge Lane, Heath Road, Woolfall Heath Avenue, Primrose Drive, Bluebell Lane, Archway Road, Poplar Bank, Derby Road to HUYTON BUS STATION.

Route 12A between Huyton and Queen Square: from HUYTON BUS STATION via Huyton Hey Road, Lathom Road, Archway Road, Bluebell Lane, Primrose Drive, Woolfall Heath Road, Terminus Road, Stockbridge Lane, Waterpark Drive, Leach Croft, left onto Waterpark Drive, Haswell Drive, Waterpark Drive, Mab Lane, Deysbrook Lane, Melwood Drive, Town Row, Mill Lane, Queens Drive, Millbank, West Derby Road, Rocky Lane, West Derby Road, Low Hill, Prescott Street, Daulby Street, Pembroke Place, London Road, Lime Street, St George's Place to QUEEN SQUARE BUS STATION.

Queen Square Bus Station	1300	1400	1530	1630	1730	1830
West Derby Road, Green Lane	1312	1412	1542	1642	1742	1842
Tesco, Deysbrook Lane	1321	1421	1551	1651	1751	1851
Stockbridge Village Waterpark Drive	1328	1428	1558	1658	1758	1858
Page Moss Princess Drive	1333	1433	1603	1703	1803	1903
Huyton Bus Station	1341	1441	1611	1711	1811	1911
Huyton Bus Station	1155	1255	1355	1455	1625	1725
Page Moss Princess Drive	1204	1304	1404	1504	1634	1734
Stockbridge Village Waterpark Drive	1210	1310	1410	1510	1640	1740
Tesco, Deysbrook Lane	1216	1316	1416	1516	1646	1746
West Derby Road, Green Lane	1224	1324	1424	1524	1654	1754
Queen Square Bus Station	1238	1338	1438	1538	1708	1808



**SPECIAL ROUTE OPERATES CHRISTMAS DAY ONLY**

Route 21A between Liverpool ONE, Kirkby and Liverpool ONE: from LIVERPOOL ONE BUS STATION via The Strand, James Street, Lord Street, North John Street, Victoria Street, Sir Thomas Street, Whitechapel, Queen Square Bus Station, St George's Place, Lime Street, London Road, Pembroke Place, Anson Street, London Road, Moss Street, Shaw Street, Netherfield Road South, Netherfield Road North, Walton Road, County Road, Rice Lane, Walton Vale, Longmoor Lane, Valley Road, Whitefield Drive, Kirkby Row, Cherryfield Drive, Kirkby Bus Station, Cherryfield Drive, Bewley Drive, Broad Lane, Park Brow Drive, Simonswood Lane, Westhead Avenue, Minstead Avenue, Quarryside Drive, Bigdale Drive, Old Rough Lane, County Road, Headbolt Lane, Pingwood Lane, Shevington Lane, Bank Lane, County Road, Old Rough Lane, Minstead Avenue, Westhead Avenue, Simonswood Lane, Park Brow Drive, Broad Lane, Bewley Drive, Cherryfield Drive, Kirkby Bus Station, Cherryfield Drive, Kirkby Row, Whitefield Drive, Valley Road, Longmoor Lane, Walton Vale, Rice Lane, County Road, Walton Road, Netherfield Road North, Netherfield Road South, Shaw Street, Moss Street, Daulby Street, Pembroke Place, London Road, Lime Street, St George's Place, Queen Square Bus Station, Crosshall Street, Dale Street, Water Street, The Strand to LIVERPOOL ONE BUS STATION.

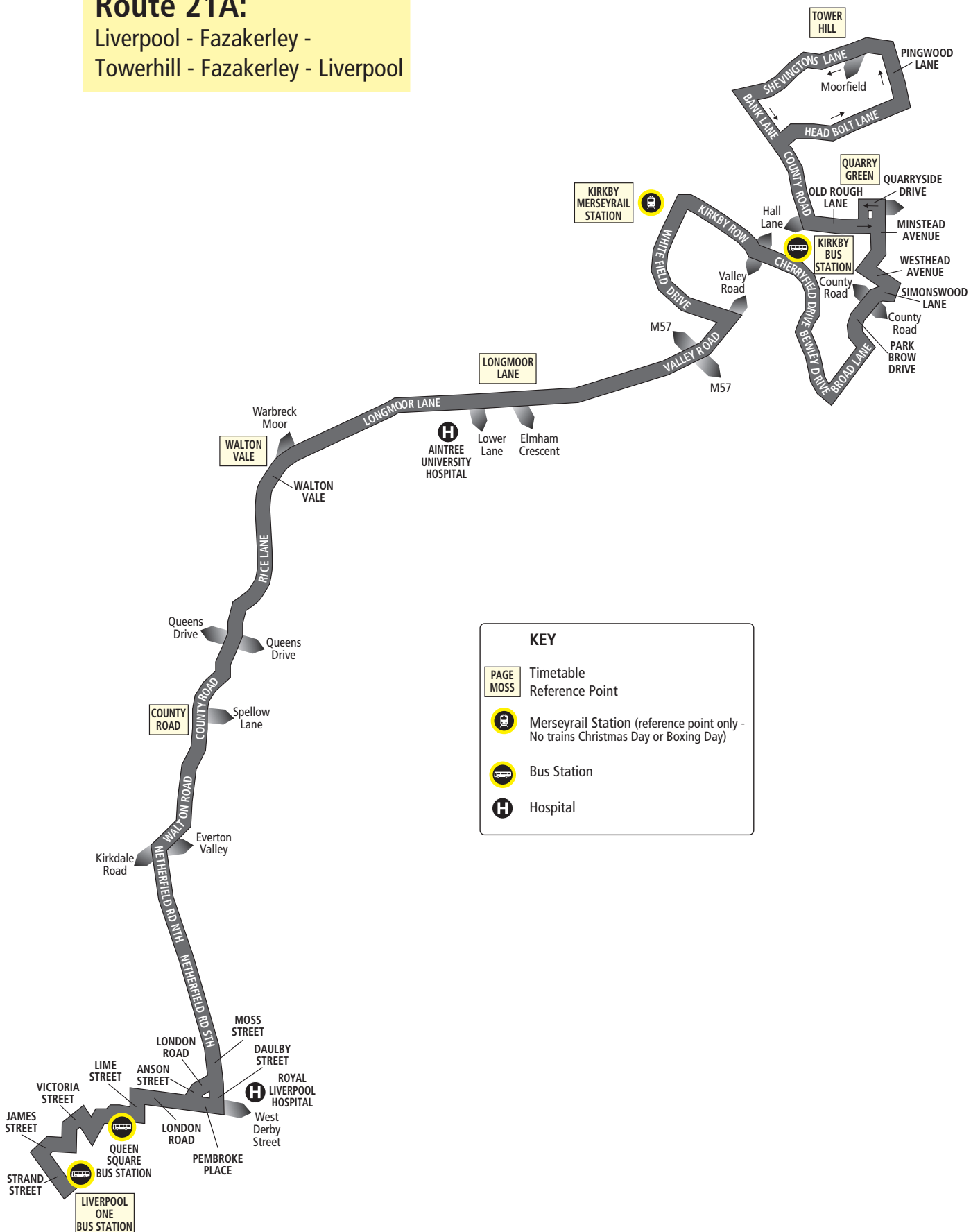
Liverpool ONE Bus Station	-	1241	1341	1511	1611	1711
County Road, Spellow Lane	-	1253	1353	1523	1623	1723
Walton Vale, Black Bull	-	1302	1402	1532	1632	1732
Longmoor Lane, Elmham Crescent	-	1309	1409	1539	1639	1739
Kirkby Station	-	1317	1417	1547	1647	1747
Kirkby Bus Station	-	1320	1420	1550	1650	1750
Quarry Green	-	1326	1426	1556	1656	1756
Kirkby Tower Hill	1238	1338	1438	1608	1708	1808
Quarry Green	1250	1350	1450	1620	1720	1820
Kirkby Bus Station	1256	1356	1456	1626	1726	1826
Kirkby Station	1259	1359	1459	1629	1729	1829
Longmoor Lane, Elmham Crescent	1307	1407	1507	1637	1737	1837
Walton Vale, Black Bull	1314	1414	1514	1644	1744	1844
County Road, Spellow Lane	1323	1423	1523	1653	1753	1853
Liverpool ONE Bus Station	1335	1435	1535	1705	1805	1905

See next page for map of route 21A

Route 21A:

Liverpool - Fazakerley -

Towerhill - Fazakerley - Liverpool



KEY

PAGE	Timetable
MOSS	Reference Point
	Merseyrail Station (reference point only - No trains Christmas Day or Boxing Day)
	Bus Station
	Hospital



44 Formby - Southport - Crossens

Route 44 between Crossens and Formby: from CROSSENS (PRESTON NEW ROAD/RUFFORD ROAD), Preston New Road, Flyde Road, Garstang Road, Hornby Road, Elswick Road, Marshside Road, Cambridge Road, Park Crescent, Queens Road, Hoghton Street, London Street, Lord Street, Eastbank Street, Virginia Street, Forest Road, Haig Avenue, Meols Cop Road, Town Lane, Benthams Way, Guildford Road, Heathfield Road, Mill Road, Segars Lane, Liverpool Avenue, Liverpool Road, Formby By-Pass, Southport Road, Ryeground Lane, Church Road, Cross Green, Duke Street to FORMBY (DUKE STREET).

Route 44 between Formby and Crossens: from FORMBY (DUKE STREET) via Duke Street, Formby Bridge, Kirklake Road, Ward Avenue, Queens Road, Raven Meols Lane, Liverpool Road, Cross Green, Church Road, Ryeground Lane, Southport Road, Formby By-Pass, Liverpool Road, Liverpool Avenue, Segars Lane, Mill Road, Heathfield Road, Guildford Road, Benthams Way, Town Lane Kew, Meols Cop Road, Haig Avenue, Forest Road, Virginia Street, Eastbank Street, Lord Street, London Street, Hoghton Street, Queens Road, Park Crescent, Cambridge Road, Marshside Road, Elswick Road, Hornby Road, Garstang Road, Flyde Road, Preston New Road to CROSSENS (PRESTON NEW ROAD/BRIDGE WILLIS LANE).

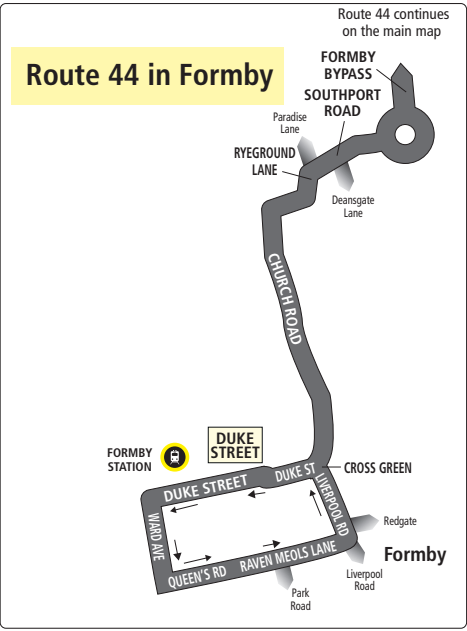
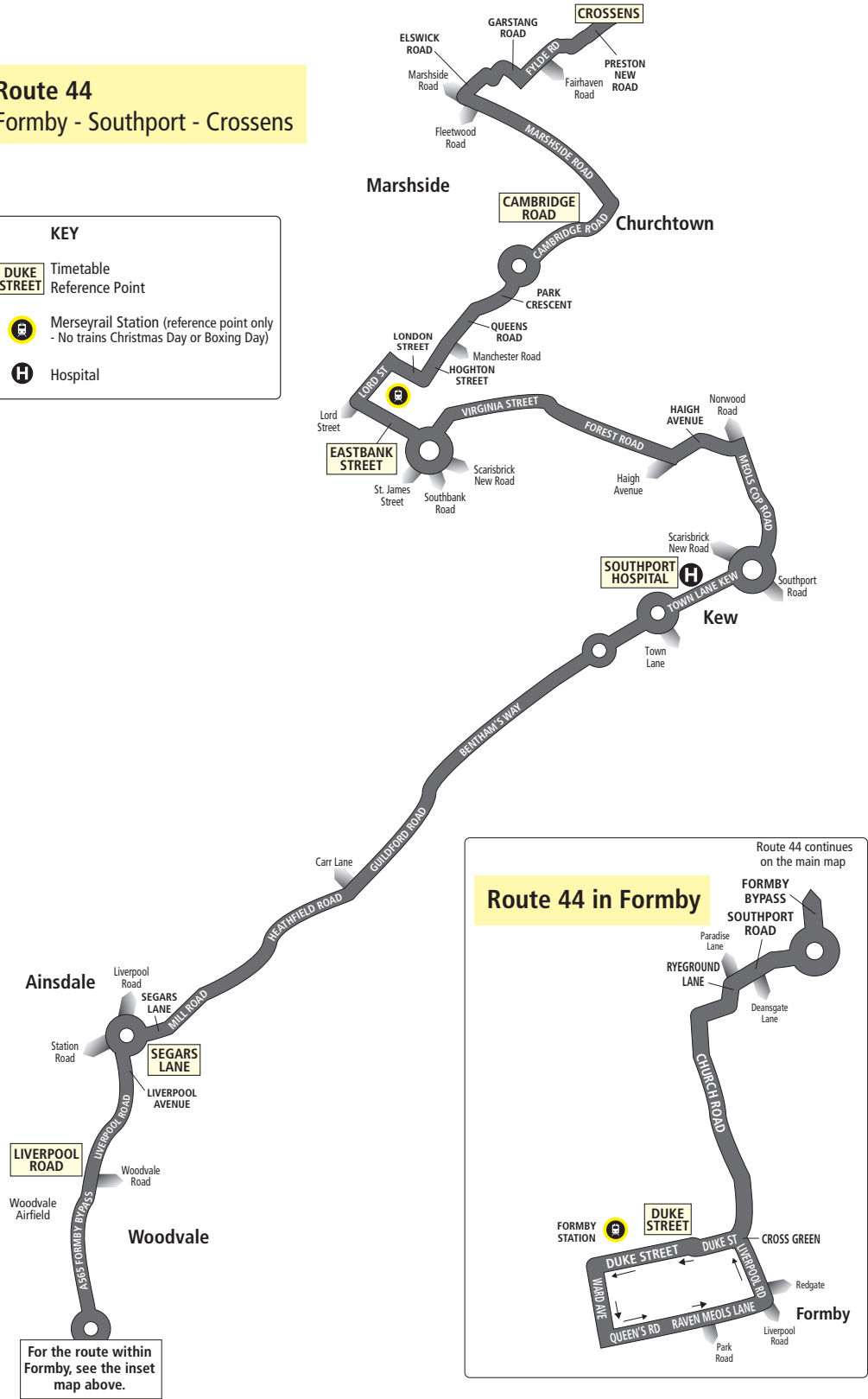
Formby Duke Street	1300	1500	Crossens Preston New Rd, Rufford Rd	1400	1600
Liverpool Road, Woodvale Road	1314	1514	Churchtown Cambridge Road	1406	1606
Ainsdale Segars Lane	1318	1518	Southport Eastbank Street	1413	1613
Southport Hospital Town Lane H	1330	1530	Southport Hospital Town Lane H	1419	1619
Southport Eastbank Street	1336	1536	Ainsdale Segars Lane	1431	1631
Churchtown Cambridge Road	1343	1543	Liverpool Road, Woodvale Road	1435	1635
Crossens Preston New Rd	1349	1549	Formby Duke Street	1449	1649

See next page for map of route 44

Route 44 Formby - Southport - Crossens

KEY

- DUKE STREET** Timetable Reference Point
- Merseyrail Station (reference point only - No trains Christmas Day or Boxing Day)
- Hospital



For the route within Formby, see the inset map above.



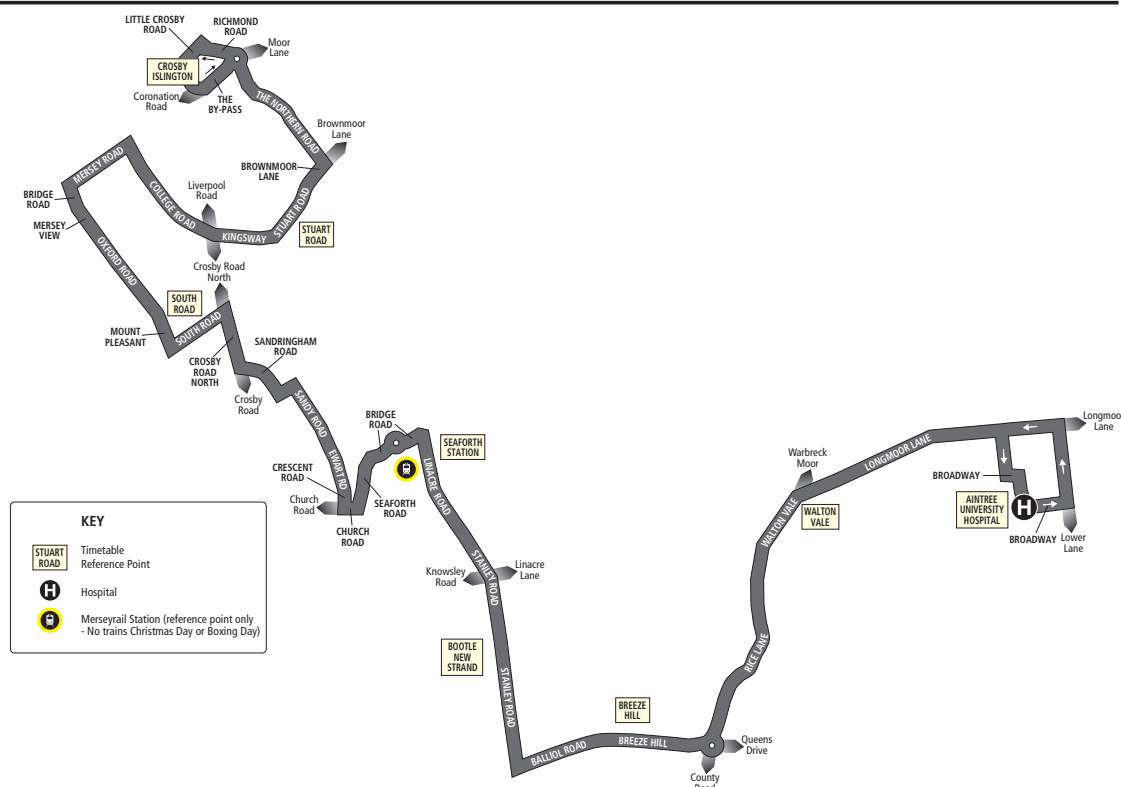
62A Crosby - Bootle - Aintree University Hospital

SPECIAL ROUTE OPERATES CHRISTMAS DAY ONLY

Route 62A between Crosby and Aintree Hospital: from CROSBY (ISLINGTON) via Islington, The By-Pass, The Northern Road, Brownmoor Lane, Stuart Road, Kingsway, College Road, Mersey Road, Bridge Road, Mersey View, Oxford Road, Mount Pleasant, South Road, Crosby Road, Sandringham Road, Cambridge Road, Sandy Road, Ewart Road, Crescent Road, Church Road, Seaforth Road, Bridge Road, Linacre Road, Stanley Road, Balliol Road, Balliol Road East, Breeze Hill, Rice Lane, Walton Vale, Longmoor Lane, Broadway to AINTREE UNIVERSITY HOSPITAL.

Route 62A between Aintree Hospital and Crosby: from AINTREE UNIVERSITY HOSPITAL via Broadway, Lower Lane, Longmoor Lane, Walton Vale, Rice Lane, Breeze Hill, Balliol Road East, Balliol Road, Stanley Road, Linacre Road, Bridge Road, Seaforth Road, Church Road, Crescent Road, Sandy Road, Cambridge Road, Crosby Road, South Road, Mount Pleasant, Oxford Road, Mersey View, Bridge Road, Mersey Road, College Road, Kingsway, Stuart Road, Brownmoor Lane, The Northern Road, Moor Lane, Richmond Road, Little Crosby Road, Islington to CROSBY (ISLINGTON).

Crosby Islington	1155	1255	1355	1455	1625	1725
Stuart Road, Endbutt Lane	1158	1258	1358	1458	1628	1728
Waterloo South Road	1206	1306	1406	1506	1636	1736
Seaforth Station	1211	1311	1411	1511	1641	1741
Bootle New Strand Stanley Road	1217	1317	1417	1517	1647	1747
Breeze Hill, Balliol Road East	1225	1325	1425	1525	1655	1755
Walton Vale Longmoor Lane, Warbreck Moor	1231	1331	1431	1531	1701	1801
Aintree University Hospital A&E	1237	1337	1437	1537	1707	1807
Aintree University Hospital A&E	1305	1405	1535	1635	1735	1835
Walton Vale Longmoor Lane, Goodacre Road	1311	1411	1541	1641	1741	1841
Breeze Hill, Peveril Street	1317	1417	1547	1647	1747	1847
Bootle New Strand Stanley Road	1325	1425	1555	1655	1755	1855
Seaforth Station	1331	1431	1601	1701	1801	1901
Waterloo South Road	1336	1436	1606	1706	1806	1906
Stuart Road, Endbutt Lane	1344	1444	1614	1714	1814	1914
Crosby Islington	1347	1447	1617	1717	1817	1917





102 Aintree University Hospital - Croxteth - Broadgreen Hospital

Route 102 between Aintree Hospital and Broadgreen: from AINTREE UNIVERSITY HOSPITAL via Lower Lane, Lower House Lane, Storrington Avenue, Stonebridge Lane, East Lancashire Road, Willow Way, Middle Way, Moss Way, Altcross Road, Stonebridge Lane, Croxteth Hall Lane, Oak Lane North, Fir Tree Drive South, Fir Tree Drive North, Oak Lane North, Croxteth Hall Lane, Princess Drive, Yew Tree Lane, Honeys Green Lane, Eaton Road, East Prescott Road, Queens Drive, Thomas Drive to BROADGREEN HOSPITAL.

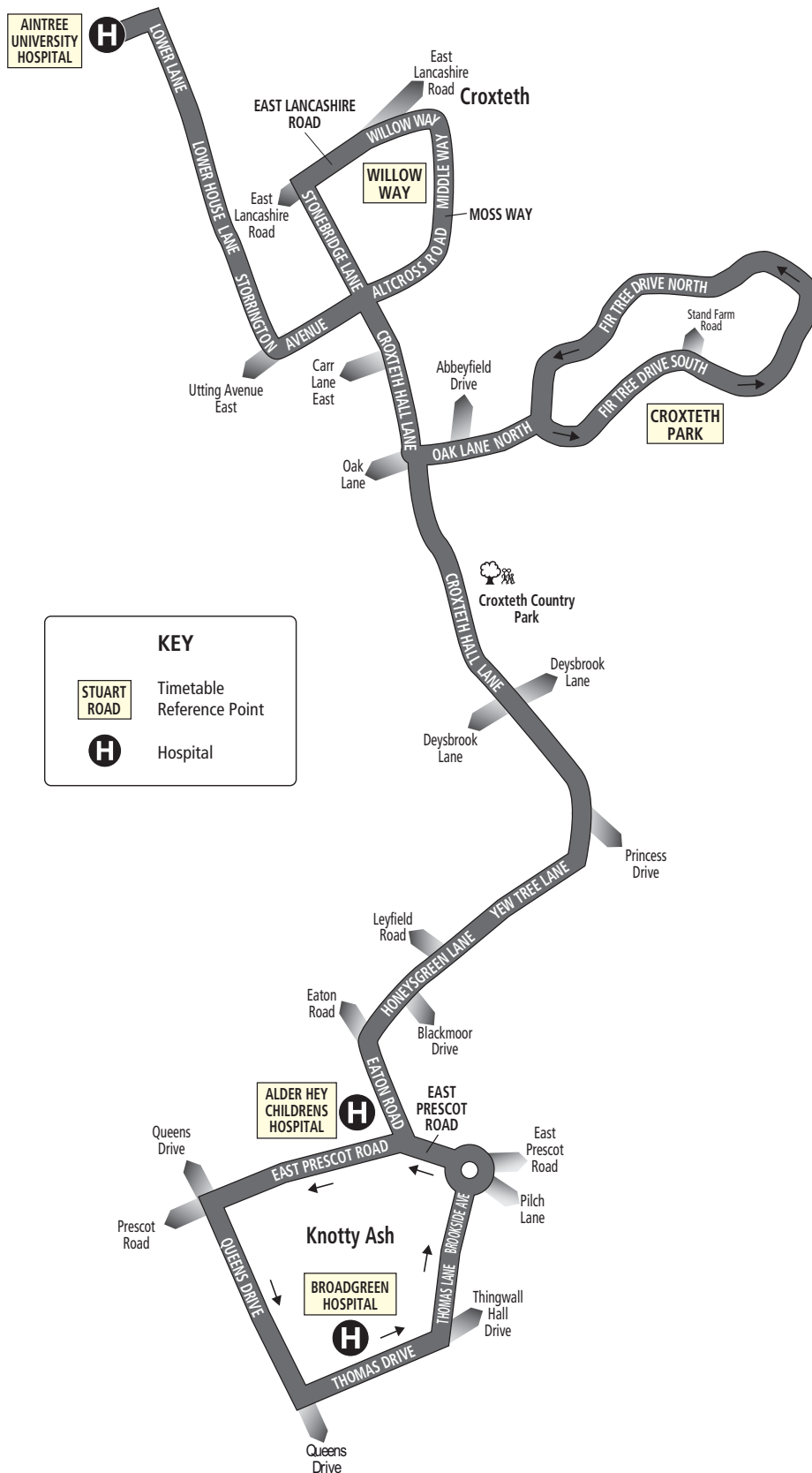
Route 102 between Broadgreen and Aintree Hospital: from BROADGREEN HOSPITAL via Thomas Drive, Thomas Lane, Brookside Avenue, East Prescott Road, Eaton Road, Honeys Green Lane, Yew Tree Lane, Princess Drive, Croxteth Hall Lane, Oak Lane North, Fir Tree Drive South, Fir Tree Drive North, Oak Lane North, Croxteth Hall Lane, Stonebridge Lane, Altcross Road, Moss Way, Middle Way, Willow Way, East Lancashire Road, Stonebridge Lane, Storrington Avenue, Lower House Lane, Lower Lane to AINTREE UNIVERSITY HOSPITAL.

Aintree University Hospital	H	1245	1345	1445	1615	1715	1815
Croxteth Willow Way		1253	1353	1453	1623	1723	1823
Croxteth Park Stand Farm		1304	1404	1504	1634	1734	1834
Alder Hey Hospital	H	1315	1415	1515	1645	1745	1845
Broadgreen Hospital A&E	H	1320	1420	1520	1650	1750	1850
Broadgreen Hospital	H	1223	1323	1423	1523	1653	1753
Alder Hey Hospital	H	1228	1328	1428	1528	1658	1758
Croxteth Park Stand Farm		1239	1339	1439	1539	1709	1809
Croxteth Willow Way		1250	1350	1450	1550	1720	1820
Aintree University Hospital A&E	H	1258	1358	1458	1558	1728	1828

See next page for map of route 102

Route 102

Aintree University Hospital - Croxteth - Broadgreen Hospital





201 Liverpool - Royal Liverpool Hospital - Speke

Route 201 between Queen Square and Speke: from QUEEN SQUARE BUS STATION via St George's Place, Lime Street, London Road, Pembroke Place, West Derby Street, Grove Street, Upper Parliament Street, Smithdown Road, Allerton Road, Queens Drive, Dovedale Road, Rose Lane, Templemore Avenue, Brodie Avenue, Long Lane, Woolton Road, Church Road, Banks Road, Speke Road, Speke Boulevard, Western Avenue, Central Avenue, South Parade, Central Way, Eastern Avenue, Millwood Road to SPEKE MORRISONS.

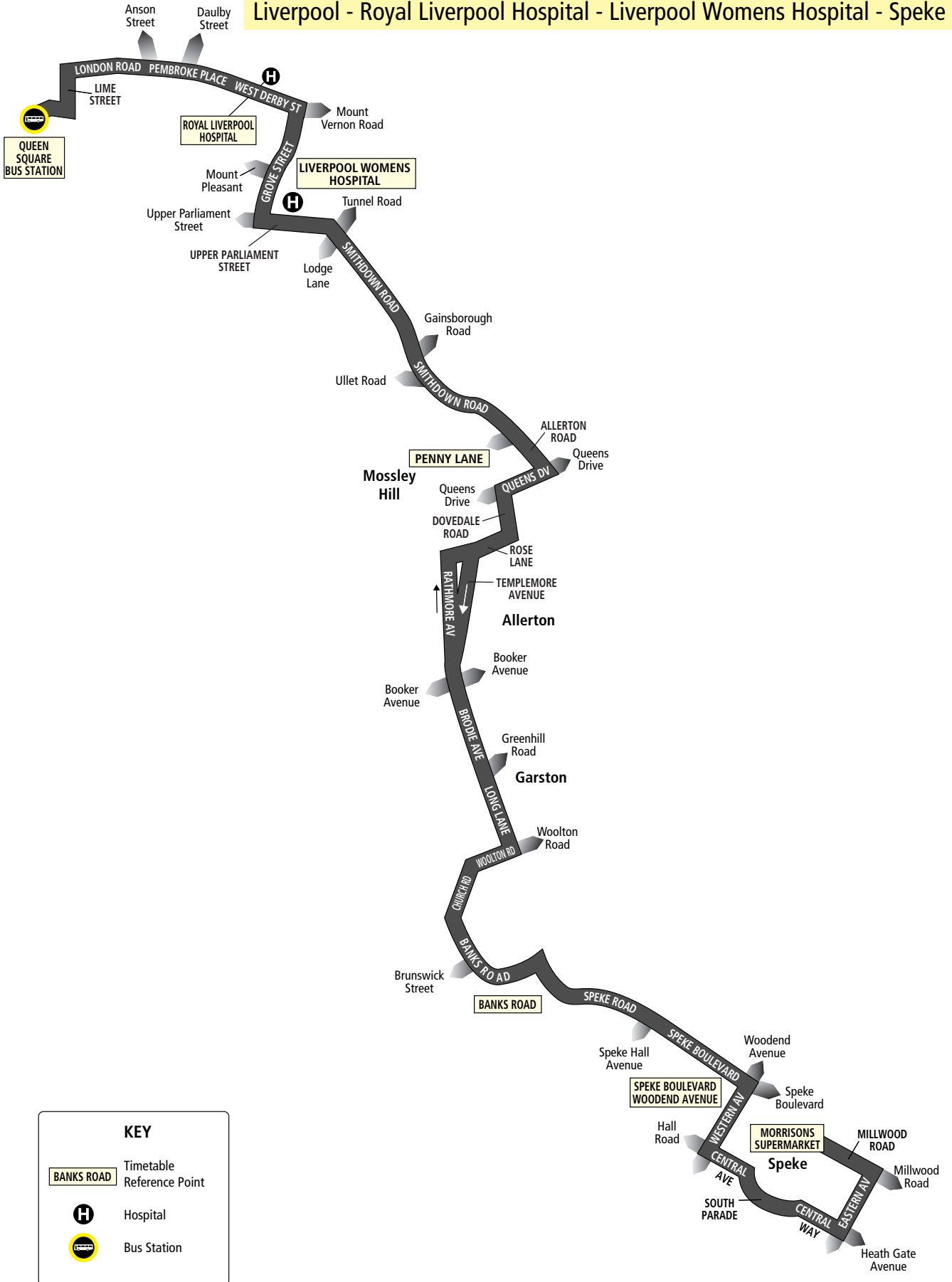
Route 201 between Speke and Queen Square: from SPEKE MORRISONS via Millwood Road, Eastern Avenue, Central Way, South Parade, Central Avenue, Western Avenue, Speke Boulevard, Speke Road, Banks Road, Church Road, Woolton Road, Long Lane, Brodie Avenue, Rathmore Avenue, Rose Lane, Dovedale Road, Queens Drive, Allerton Road, Smithdown Road, Upper Parliament Street, Grove Street, West Derby Street, Pembroke Place, London Road, Lime Street, St George's Place to QUEEN SQUARE BUS STATION.

Queen Square Bus Station		1240	1340	1510	1610	1710	1810
Royal Liverpool Hospital West Derby St	H	1243	1343	1513	1613	1713	1813
Liverpool Womens Hospital	H	1249	1349	1519	1619	1719	1819
Penny Lane Allerton Road, Church Road		1255	1355	1525	1625	1725	1825
Garston Banks Road, Aston Street		1306	1406	1536	1636	1736	1836
Speke Boulevard, Woodend Avenue		1309	1409	1539	1639	1739	1839
Speke Morrisons		1317	1417	1547	1647	1747	1847
Speke Morrisons		1320	1420	1550	1650	1750	
Speke Boulevard, Woodend Avenue		1328	1428	1558	1658	1758	
Garston Banks Road, Speke Road		1331	1431	1601	1701	1801	
Penny Lane Allerton Road, Devondale Road		1342	1442	1612	1712	1812	
Liverpool Womens Hospital	H	1348	1448	1618	1718	1818	
Royal Liverpool Hospital West Derby St	H	1354	1454	1624	1724	1824	
Queen Square Bus Station		1357	1457	1627	1727	1827	

See next page for map of route 201

Route 201

Liverpool - Royal Liverpool Hospital - Liverpool Womens Hospital - Speke





410 New Brighton - Birkenhead - Clatterbridge Hospital

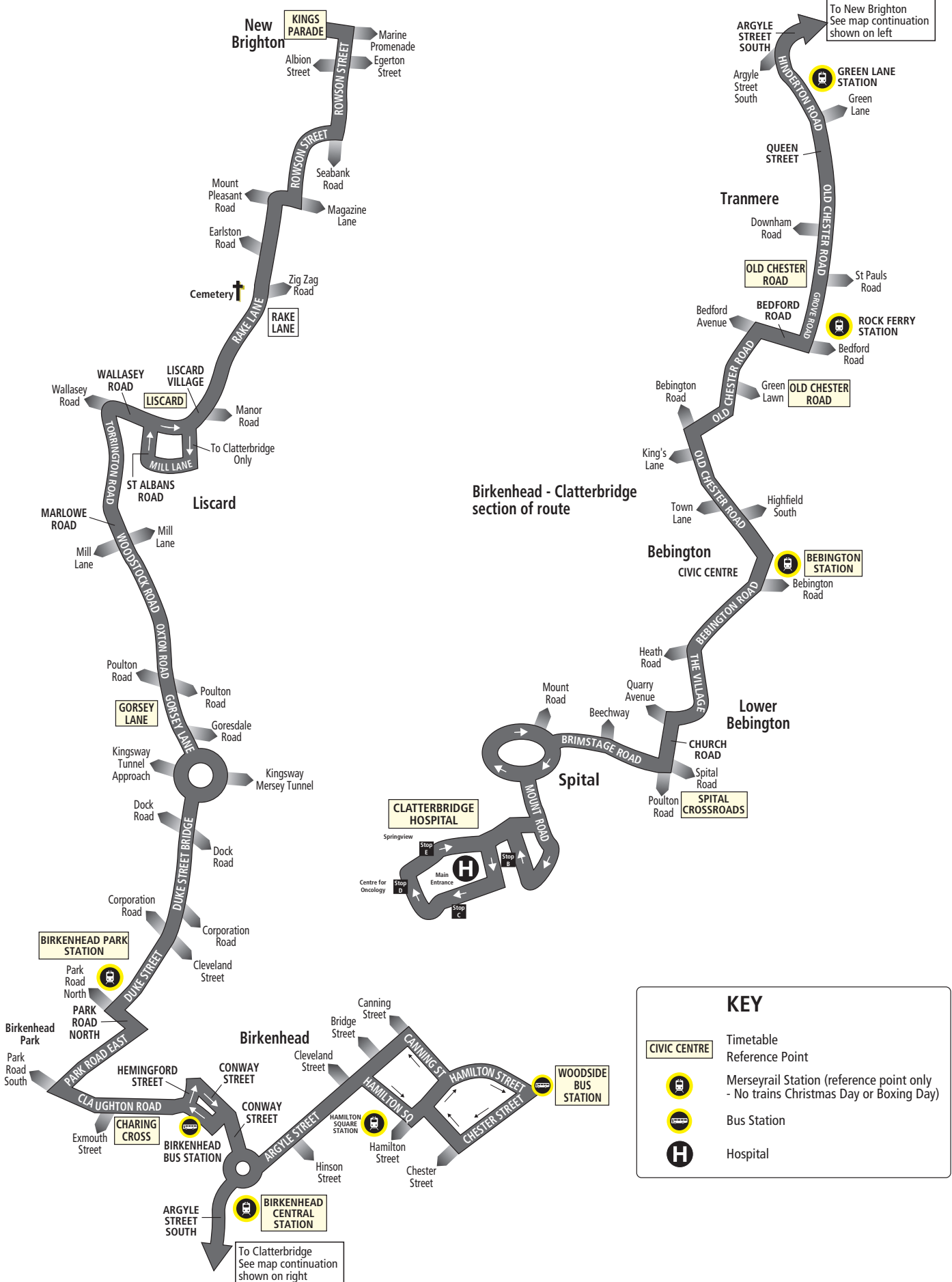
Route 410 between New Brighton and Clatterbridge Hospital: from NEW BRIGHTON (KINGS PARADE) via Kings Parade, Rowson Street, Rake Lane, Liscard Village, Liscard Crescent, Mill Lane, St Albans Road, Wallasey Road, Torrington Road, Marlowe Road, Woodstock Road, Oxton Road, Gorse Lane, Duke Street, Park Road North, Park Road East, Claughton Road, Hemingford Street, Conway Street, Argyle Street, Hamilton Square, Hamilton Street, Chester Street, Woodside Bus Station, Chester Street, Hamilton Street, Canning Street, Argyle Street, Hamilton Square, Argyle Street, Conway Street, Birkenhead Bus Station (stand 6), Conway Street, Argyle Street, Argyle Street South, Hinderton Road, Queen Street, Old Chester Road, Grove Road, Bedford Road, Old Chester Road, Bebington Road, The Village, Church Road, Brimstage Road, Mount Road then internal roads to CLATTERBRIDGE HOSPITAL (Stop C).

Route 410 between Clatterbridge Hospital and New Brighton: from CLATTERBRIDGE HOSPITAL (Stop C) via internal roads then Mount Road, (turning at roundabout to serve stop B), Brimstage Road, Church Road, The Village, Bebington Road, Old Chester Road, Bedford Road, Grove Road, Old Chester Road, Queen Street, Hinderton Road, Argyle Street South, Clifton Crescent, Argyle Street, Bridge Street, Hamilton Street, Woodside Bus Station, Chester Street, Canning Street, Argyle Street, Conway Square, Argyle Street, Conway Street, Birkenhead Bus Station (stand 10), Claughton Road, Park Road East, Park Road North, Duke Street, Gorse Lane, Oxton Road, Woodstock Road, Marlowe Road, Torrington Road, Wallasey Road, Liscard Village, Rake Lane, Rowson Street, Kings Parade to NEW BRIGHTON (KINGS PARADE).

New Brighton Kings Parade		1158	1258	1358	1528	1628	1728
Rake Lane, Zig Zag Road		1202	1302	1402	1532	1632	1732
Liscard St Albans Road		1208	1308	1408	1538	1638	1738
Gorse Lane, Gorsedale Road		1212	1312	1412	1542	1642	1742
Birkenhead Park Station		1217	1317	1417	1547	1647	1747
Charing Cross, Claughton Road		1221	1321	1421	1551	1651	1751
Woodside Bus Station		1227	1327	1427	1557	1657	1757
Birkenhead Central Station		1231	1331	1431	1601	1701	1801
Old Chester Road, St Paul's Road		1235	1335	1435	1605	1705	1805
Old Chester Road, Green Lawn		1238	1338	1438	1608	1708	1808
Bebington Station		1242	1342	1442	1612	1712	1812
Spital Crossroads Parkfield Road		1247	1347	1447	1617	1717	1817
Clatterbridge Hospital	H	1253	1353	1453	1623	1723	1823
Clatterbridge Hospital	H	1200	1300	1400	1500	1630	1730
Spital Crossroads Parkfield Road		1206	1306	1406	1506	1636	1736
Bebington Station		1211	1311	1411	1511	1641	1741
Old Chester Road, Green Lawn		1215	1315	1415	1515	1645	1745
Old Chester Road, St Paul's Road		1218	1318	1418	1518	1648	1748
Birkenhead Central Station		1222	1322	1422	1522	1652	1752
Woodside Bus Station		1226	1326	1426	1526	1656	1756
Charing Cross, Claughton Road		1232	1332	1432	1532	1702	1802
Birkenhead Park Station		1236	1336	1436	1536	1706	1806
Gorse Lane, Gorsedale Road		1241	1341	1441	1541	1711	1811
Liscard Wallasey Road, St Albans Road		1245	1345	1445	1545	1715	1815
Rake Lane, Zig Zag Road		1249	1349	1449	1549	1719	1819
New Brighton Kings Parade		1253	1353	1453	1553	1723	1823

See next page for map of route 410

Route 410: New Brighton - Woodside - Clatterbridge





H1 Mill Park - Arrowe Park - New Brighton

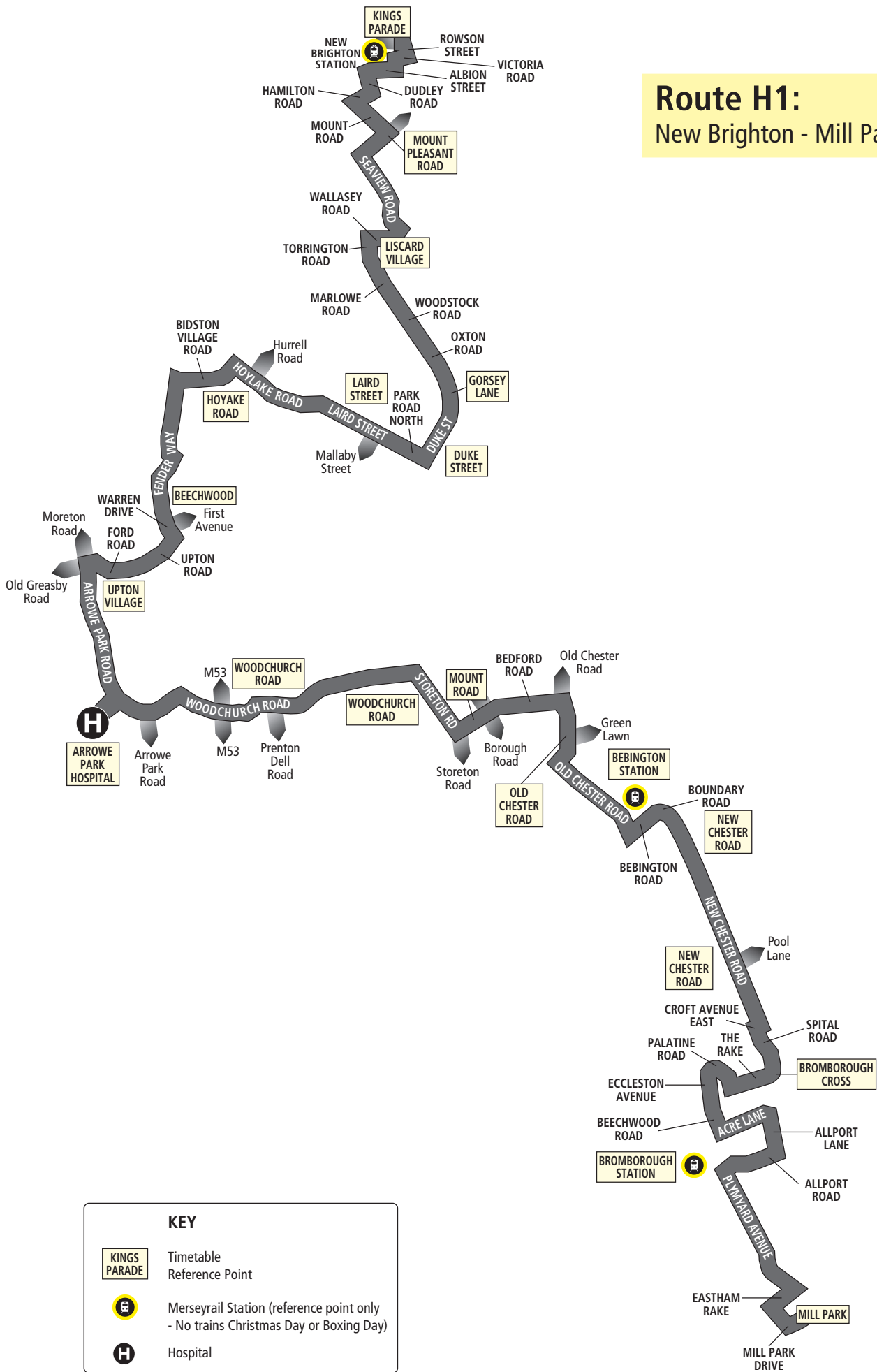
Route H1 between New Brighton and Mill Park: from NEW BRIGHTON (KINGS PARADE) via Kings Parade, Rowson Street, Victoria Road, Atherton Street, Albion Street, Dudley Road, Hamilton Road, Mount Road, Mount Pleasant Road, Seaview Road, Wallasey Road, Liscard Crescent, Mill Lane, St Albans Road, Wallasey Road, Torrington Road, Marlowe Road, Woodstock Road, Oxton Road, Gorse Lane, Duke Street, Park Road North, Laird Street, St James Road, Hoylake Road, Bidston Village Road, Fender Way, Warren Drive, Upton Road, Ford Road, The Village, Arrowe Park Road, Arrowe Park Hospital (internal bus stops), Arrowe Park Road, Woodchurch Road, Storeton Road, Mount Road, Bedford Drive, Bedford Avenue, Old Chester Road, Bebington Road, Boundary Road, New Chester Road, Croft Avenue East, Spital Road, Bromborough Village Road, The Rake, Mark Rake, Palatine Road, Eccleston Avenue, Beechwood Road, Acre Lane, Allport Lane, Allport Road, Plymyard Avenue, Eastham Rake, Mill Park Drive to MILL PARK (CLIFTON AVENUE).

Route H1 between Mill Park and New Brighton: from MILL PARK (CLIFTON AVENUE) via Mill Park Drive, Eastham Rake, Plymyard Avenue, Allport Road, Allport Lane, Acre Lane, Beechwood Road, Eccleston Avenue, Palatine Road, Mark Rake, The Rake, Bromborough Village Road, Spital Road, Croft Avenue East, New Chester Road, Boundary Road, Bebington Road, Old Chester Road, Bedford Avenue, Bedford Drive, Mount Road, Storeton Road, Woodchurch Road, Arrowe Park Road, Arrowe Park Hospital (internal bus stops), Arrowe Park Road, The Village, Ford Road, Upton Road, Warren Drive, Fender Way, Bidston Village Road, Hoylake Road, St James Road, Laird Street, Park Road North, Duke Street, Gorse Lane, Oxton Road, Woodstock Road, Marlowe Road, Torrington Road, Wallasey Road, Seaview Road, Mount Pleasant Road, Mount Road, Hamilton Road, Dudley Road, Albion Street, Atherton Street, Victoria Road, Rowson Street, Kings Parade to NEW BRIGHTON (KINGS PARADE).

Mill Park Clifton Avenue	1229	1329	1429	1559	1659	1759
Bromborough Station	1235	1335	1435	1605	1705	1805
Bromborough Cross	1241	1341	1441	1611	1711	1811
Bebington Station	1253	1353	1453	1623	1723	1823
Woodchurch Road, Storeton Road	1303	1403	1503	1633	1733	1833
Arrowe Park Hospital (internal grounds) ^H	1313	1413	1513	1643	1743	1843
Beechwood, First Avenue	1320	1420	1520	1650	1750	1850
Duke Street, Park Road North	1335	1435	1535	1705	1805	1905
Liscard Village Wallasey Road	1342	1442	1542	1712	1812	1912
New Brighton Kings Parade	1353	1453	1553	1723	1823	1923
New Brighton Kings Parade	1200	1300	1430	1530	1630	1730
Liscard Village St Albans Road	1210	1310	1440	1540	1640	1740
Duke Street, Park Road North	1218	1318	1448	1548	1648	1748
Beechwood, First Avenue	1233	1333	1503	1603	1703	1803
Arrowe Park Hospital (internal grounds) ^H	1240	1340	1510	1610	1710	1810
Woodchurch Road, Storeton Road	1250	1350	1520	1620	1720	1820
Bebington Station	1300	1400	1530	1630	1730	1830
Bromborough Cross	1312	1412	1542	1642	1742	1842
Bromborough Station	1318	1418	1548	1648	1748	1848
Mill Park Clifton Avenue	1324	1424	1554	1654	1754	1854

See next page for map of route H1

Route H1: New Brighton - Mill Park



KEY	
	Timetable Reference Point
	Merseyrail Station (reference point only - No trains Christmas Day or Boxing Day)
	Hospital



H2 St Helens - Whiston Hospital - St Helens

Route H2 between St Helens, Whiston Hospital and St Helens: from ST HELENS TEMPORARY BUS HUB (CHALON WAY WEST) via Chalon Way West, Linkway West, Westfield Street, Baldwin Street, The Landings, Duke Street, Dentons Green Lane, Rainford Road, Bleak Hill Road, Millbrook Lane, Chapel Lane, Church Lane, Burrows Lane, St Helens Road, Portico Lane, Old Lane, Alder Road, Laurel Road, St James Road, Oliver Lyme Road, Warrington Road, High Street, Prescott Bus Station, Church Street, Market Place, Sewell Street, Manchester Road, Kingsway, Shaw Lane, Dragon Lane, Stoney Lane, Old Lane, Warrington Road, Rainhill Stoops, Warrington Road, Jubits Lane, Chester Lane, Four Acre Lane, Clock Face Road, Marshalls Cross Road, Peasley Cross Lane, Parr Street, Chalon Way East, Foundry Street, Chalon Way West to ST HELENS TEMPORARY BUS HUB (CHALON WAY WEST).

St Helens Temporary Bus Hub		1210	1310	1410	1510	1610	1710
Bleak Hill Post Office		1220	1320	1420	1520	1620	1720
Portico Lane, Portico Church		1225	1325	1425	1525	1625	1725
Prescot Bus Station		1232	1332	1432	1532	1632	1732
Whiston Hospital	H	1237	1337	1437	1537	1637	1737
Rainhill Norlands Lane		1242	1342	1442	1542	1642	1742
Sutton Manor Forest Road		1246	1346	1446	1546	1646	1746
St Helens Hospital Marshalls Cross Road	H	1254	1354	1454	1554	1654	1754
St Helens Temporary Bus Hub		1300	1400	1500	1600	1700	1800



H3 St Helens - Whiston Hospital - St Helens

Route H3 between St Helens, Whiston Hospital and St Helens: ST HELENS TEMPORARY BUS HUB (CHALON WAY WEST) via Chalon Way West, Foundry Street, Chalon Way East, Parr Street, Peasley Cross Lane, Marshalls Cross Road, Clock Face Road, Four Acre Lane, Chester Lane, Jubits Lane, Warrington Road, Rainhill Stoops, Warrington Road, Old Lane, Stoney Lane, Dragon Lane, Shaw Lane, Kingsway, Manchester Road, Sewell Street, Market Place, Church Street, Prescott Bus Station, Church Street, High Street, Warrington Road, Oliver Lyme Road, St James Road, Laurel Road, Alder Road, Old Lane, Portico Lane, St Helens Road, Burrows Lane, Church Lane, Chapel Lane, Millbrook Lane, Bleak Hill Road, Rainford Road, Greenfield Road, Dentons Green Lane, Duke Street, The Landings, Baldwin Street, Bridge Street, Chalon Way West to ST HELENS TEMPORARY BUS HUB (CHALON WAY WEST)

St Helens Temporary Bus Hub		1240	1340	1440	1540	1640	1740
St Helens Hospital Marshalls Cross Road	H	1246	1346	1446	1546	1646	1746
Sutton Manor Forest Road		1254	1354	1454	1554	1654	1754
Rainhill Norlands Lane		1258	1358	1458	1558	1658	1758
Whiston Hospital	H	1303	1403	1503	1603	1703	1803
Prescot Bus Station		1308	1408	1508	1608	1708	1808
Portico Lane, Portico Church		1315	1415	1515	1615	1715	1815
Bleak Hill Post Office		1320	1420	1520	1620	1720	1820
St Helens Bus Station		1330	1430	1530	1630	1730	1830

See next page for map of routes H2 and H3

