



Valid from 20 July 2025

Bus timetable

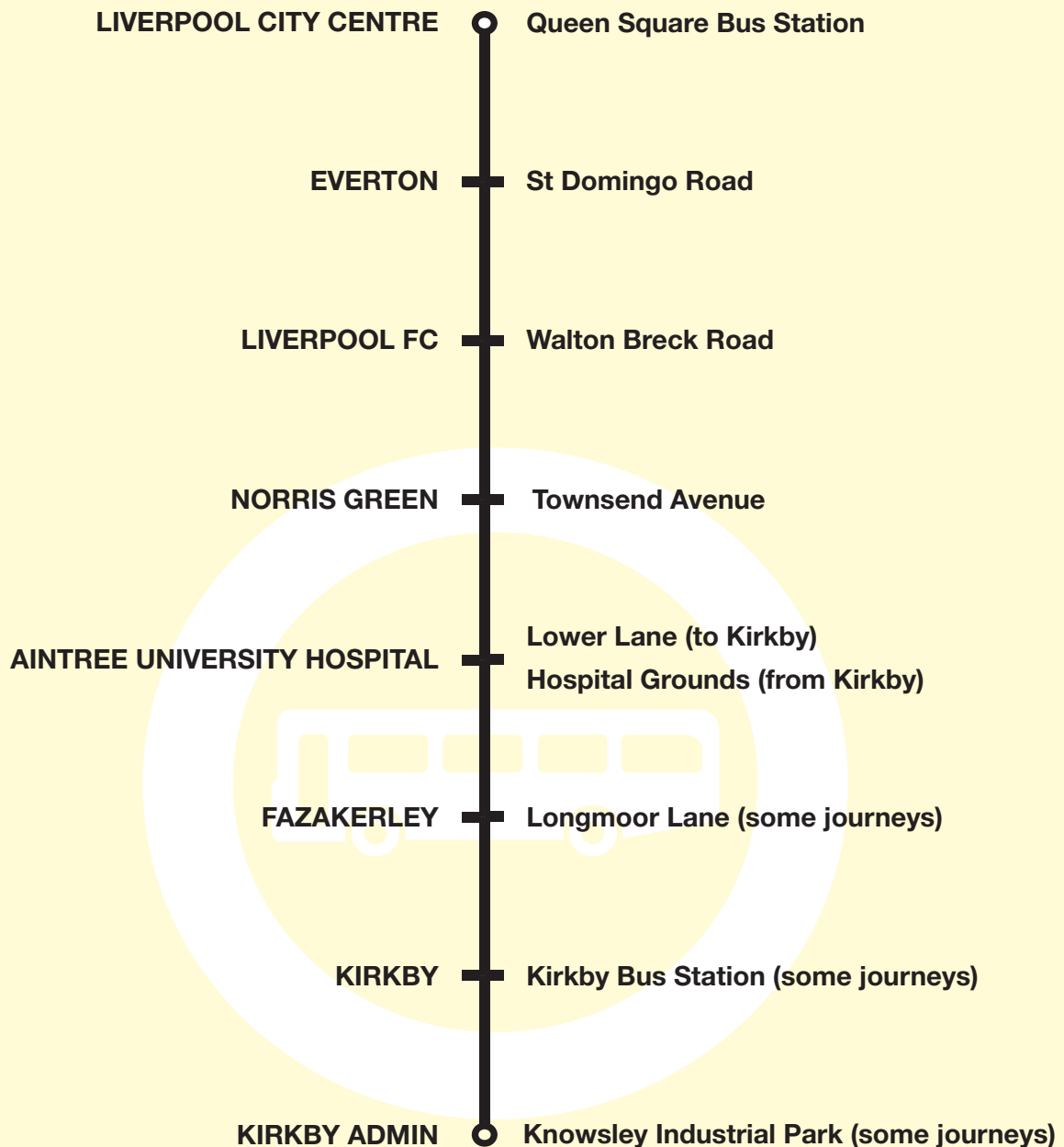
17

Liverpool - Aintree University Hospital

17A 17X

Liverpool - Kirkby

This service is provided by Stagecoach





What's changed?

The last journeys from Queen Square on Saturday and Sunday nights are retimed and now both depart at 0007 (matching the last Monday to Friday journey). No other times are changed.



Any comments about this service?

If you've got any comments or suggestions about the services shown in this timetable, please contact the bus company who runs the service:

Stagecoach Merseyside

East Lancashire Road, Gillmoss, Liverpool, L11 0BB
0151 330 6200

If it's a Merseytravel Bus Service we'd like to know what you think of the service, or if you have left something in a bus station, please contact us at Merseytravel:

By e-mail

ask@liverpoolcityregion-ca.gov.uk

By phone

0300 131 2881

In writing

PO Box 1976, Liverpool, L69 3HN



Need some help or more information?



For help planning your journey, call **0300 131 2881**, open 7am - 8pm Monday to Friday and 8am - 6pm on Saturday, Sunday and Bank Holidays.



You can visit one of our Travel Centres across the Merseytravel network to get information about all public transport services. To find out opening times, phone us on **0300 131 2881**.



Our website contains lots of information about public transport across Merseyside. You can visit our website at **www.merseytravel.gov.uk**

Bus services may run to different timetables during bank and public holidays, so please check your travel plans in advance.



Large print timetables

We can supply this timetable in another format, such as large print.

Call **0300 131 2881** or email us at **ask@liverpoolcityregion-ca.gov.uk**

**17, 17A 17X****Liverpool - Aintree University Hospital or Kirkby Stagecoach**

Route 17 between Liverpool and Aintree Hospital: from LIVERPOOL (QUEEN SQUARE BUS STATION) via Queen Square Bus Station, St George's Place, Lime Street, London Road, Pembroke Place, Anson Street, London Road, Moss Street, Brunswick Road, West Derby Road, Everton Road, Heyworth Street, St Domingo Road, Everton Valley, Walton Breck Road, Wylva Road, Arkles Lane, Utting Avenue, Townsend Avenue, East Lancashire Road, Lower Lane to AINTREE UNIVERSITY HOSPITAL.

Route 17A between Liverpool and Knowsley Industrial Park from LIVERPOOL (QUEEN SQUARE BUS STATION) then runs as above route to AINTREE UNIVERSITY HOSPITAL, then via Lower Lane, Longmoor Lane, Valley Road, Whitefield Drive, James Holt Avenue, Kirkby Row, Cherryfield Drive, KIRKBY BUS STATION (some buses finish here), Cherryfield Drive, Wellfield Avenue, Park Brow Drive, Broad Lane, Bewley Drive, Moorgate Road North, Lees Road, Ashcroft Road, Marl Road, Woodward Road, Acornfield Road, Gores Road to KNOWSLEY INDUSTRIAL PARK (GALE ROAD).

Route 17X between Liverpool and Knowsley Industrial Park from LIVERPOOL (QUEEN SQUARE BUS STATION) then as above to East Lancashire Road, then straight ahead via East Lancashire Road, Moorgate Road North, Lees Road then as above to KNOWSLEY INDUSTRIAL PARK (GALE ROAD).

Route 17A between Knowsley Industrial Park and Liverpool: from KNOWSLEY INDUSTRIAL PARK (GALE ROAD), South Boundary Road, Moorgate Road North, Bewley Drive, Broad Lane, Park Brow Drive, Wellfield Avenue, Cherryfield Drive, KIRKBY BUS STATION (some buses start here), Cherryfield Drive, Kirkby Row, James Holt Avenue, Whitefield Drive, Valley Road, Longmoor Lane, Lower Lane, Broadway (internal road), AINTREE UNIVERSITY HOSPITAL, Lower Lane, East Lancashire Road, Townsend Avenue, Utting Avenue, Arkles Lane, Arkles Road, Walton Breck Road, Everton Road, Low Hill, Prescott Street, Daulby Street, Pembroke Place, London Road, Lime Street, St George's Place, Queen Square Bus Station to LIVERPOOL (QUEEN SQUARE BUS STATION).

Route 17A journeys that loop around Knowsley Industrial Park before continuing to Liverpool: from KNOWSLEY INDUSTRIAL PARK (GALE ROAD) via South Boundary Road, Lees Road, Ashcroft Road, Marl Road, Woodward Road, Acornfield Road, Gores Road, then as above to LIVERPOOL (QUEEN SQUARE BUS STATION).

Route 17 between Aintree University Hospital and Liverpool: from: AINTREE UNIVERSITY HOSPITAL via Broadway (internal road) then Lower Lane, then runs as above route to LIVERPOOL (QUEEN SQUARE BUS STATION).

Route 17A between Kirkby and Liverpool (Monday - Friday morning peak hours): from KIRKBY ADMIN BUS FACILITY then runs as above route to Queen Square Bus Station, then Crosshall Street, Dale Street, Castle Street, Lord Street to LORD STREET/CASTLE STREET.

Route 17 between Aintree University Hospital and Liverpool (Monday- Friday morning peak hours): from: AINTREE UNIVERSITY HOSPITAL then runs as above to Queen Square Bus Station, then Crosshall Street, Dale Street, Castle Street, Lord Street to LORD STREET/CASTLE STREET.

Matchday Diversions

On Liverpool Football Club matchdays, due to high traffic levels, Walton Breck Road will close 90 minutes before the match kicks off. The road will re-open, once the match is under way, but will again close around 15 minutes before the final whistle, and remain closed for up to 45 minutes after the game has finished. After this time, services will return to their normal routes.

When the road closes the bus will run as follows:

Route 17 (from Liverpool city centre) as normal route to Everton Road, then via Heyworth Street, Breck Road, Priory Road, Utting Avenue, Townsend Lane and then as normal route to Aintree University Hospital/Kirkby.

Route 17 (from Kirkby/Aintree University Hospital) as normal route to Utting Avenue, then via Priory Road, Breck Road, Heyworth Street, Everton Road and then as normal route to Liverpool city centre.



17 Liverpool - Aintree University Hospital

17A, 17X Liverpool - Kirkby

Stagecoach

Mondays to Fridays

		17A	17X	17A	17	17X	17A	17	17A	17	17	17	17	17A	17
Queen Square Bus Station		-	0455	-	0545	0555	0610	0623	0635	0648	0700	0712	0724	0736	0750
Liverpool F.C. Walton Breck Road		-	0510	-	0600	0610	0625	0640	0650	0705	0717	0730	0742	0751	0809
Lower Lane, East Lancashire Road		-	0525▲	-	0613	0625▲	0638	0652	0703	0717	0729	0744	0757	0804	0825
Aintree University Hospital, Lower Lane		-	↓	-	0615	↓	0640	0654	0705	0719	0731	0747	0801	0806	0829
Kirkby Bus Station		0502	↓	0600	-	↓	0655	-	0720	-	-	-	-	0821	-
Kirkby Admin Knowsley Industrial Park		0515	0540	0613	-	0640	0710	-	0735	-	-	-	-	0836	-
Knowsley Industrial Park Gale Road		0520	0545	0618	-	0645	0716	-	0741	-	-	-	-	0842	-
		A 17	17	17	17A	17	17	17	17	17A	17	17	17	17	17
Queen Square Bus Station		0802	0813	0828	0843	0855	0907	0919	0931	0943	0955	0955	1007	1019	1031
Liverpool F.C. Walton Breck Road		0821	0832	0848	0903	0915	0926	0938	0950	1001	1014	1014	1026	1038	1050
Lower Lane, East Lancashire Road		0837	0849	0904	0917	0929	0938	0950	1002	1015	1028	1028	1040	1052	1104
Aintree University Hospital, Lower Lane		0841	0851	0906	0919	0931	0940	0952	1004	1017	1030	1030	1042	1054	1106
Kirkby Bus Station		-	-	-	0933	-	-	-	-	1031	-	-	-	-	-
Kirkby Admin Knowsley Industrial Park		-	-	-	0947	-	-	-	-	1045	-	-	-	-	-
Knowsley Industrial Park Gale Road		-	-	-	0953	-	-	-	-	1051	-	-	-	-	-
		17A	17	17	17	17	17A	17	17	17	17	17A	17	17	17
Queen Square Bus Station		1043	1055	1107	1119	1131	1143	1155	1207	1219	1231	1243	1255	1307	1319
Liverpool F.C. Walton Breck Road		1103	1115	1127	1139	1151	1203	1215	1227	1240	1251	1303	1315	1327	1339
Lower Lane, East Lancashire Road		1118	1130	1141	1153	1205	1218	1230	1242	1254	1305	1317	1329	1341	1353
Aintree University Hospital, Lower Lane		1120	1132	1143	1155	1207	1221	1233	1245	1257	1308	1320	1332	1344	1356
Kirkby Bus Station		1134	-	-	-	-	1235	-	-	-	-	1334	-	-	-
Kirkby Admin Knowsley Industrial Park		1148	-	-	-	-	1249	-	-	-	-	1348	-	-	-
Knowsley Industrial Park Gale Road		1154	-	-	-	-	1255	-	-	-	-	1354	-	-	-

Code used on this page:

Continued on the next page

▲ - The time shown is for bus stop on East Lancashire Road by Lower Lane.



17 Liverpool - Aintree University Hospital

17A, 17X Liverpool - Kirkby

Stagecoach

Mondays to Fridays continued

		17	17	17A	17A	17	17	17	17	17A	17	17	17	17A	17
Queen Square Bus Station		1331	1343	-	1355	1407	1419	1431	1443	1455	1507	1522	1537	1552	1607
Liverpool F.C. Walton Breck Road		1353	1405	-	1417	1430	1442	1454	1506	1519	1531	1545	1559	1616	1629
Lower Lane, East Lancashire Road		1407	1419	-	1431	1446	1458	1510	1522	1535	1547	1602	1616	1633	1646
Aintree University Hospital , Lower Lane		1409	1421	-	1433	1448	1500	1512	1524	1537	1549	1604	1619	1636	1649
Kirkby Bus Station		-	-	1354	1448	-	-	-	-	1552	-	-	-	1651	-
Kirkby Admin Knowsley Industrial Park		-	-	1408	1502	-	-	-	-	1606	-	-	-	1706	-
Knowsley Industrial Park Gale Road		-	-	1414	1508	-	-	-	-	1612	-	-	-	1712	
		17A	17	17	17	17A	17	17	17A	17	17	17	17	17	17A
Queen Square Bus Station		1619	1631	1643	1655	1707	1719	1731	1743	1755	1807	1819	1831	1843	1853
Liverpool F.C. Walton Breck Road		1641	1653	1705	1717	1730	1742	1754	1806	1815	1827	1839	1851	1902	1912
Lower Lane, East Lancashire Road		1658	1710	1722	1735	1748	1800	1812	1824	1831	1842	1852	1904	1915	1925
Aintree University Hospital , Lower Lane		1701	1713	1725	1738	1751	1802	1814	1826	1833	1844	1854	1906	1917	1927
Kirkby Bus Station		1716	-	-	-	1806	-	-	1838	-	-	-	-	-	1938
Kirkby Admin Knowsley Industrial Park		1731	-	-	-	1822	-	-	1851	-	-	-	-	-	1950
Knowsley Industrial Park Gale Road		1737	-	-	-	1827	-	-	1856	-	-	-	-	-	1954
		17	17	17A	17	17A	17	17A	17	17A	17A	17			
Queen Square Bus Station		1907	1927	1957	2027	2057	2127	2157	2227	2257	2327	0007			
Liverpool F.C. Walton Breck Road		1926	1944	2014	2044	2114	2144	2214	2244	2314	2344	0023			
Lower Lane, East Lancashire Road		1939	1957	2027	2057	2127	2157	2227	2257	2327	2357	0035			
Aintree University Hospital , Lower Lane		1941	1959	2029	2059	2129	2159	2229	2259	2329	2359	0037			
Kirkby Bus Station		-	-	2040	-	2140	-	2240	-	2340	0010	-			
Kirkby Admin Knowsley Industrial Park		-	-	2050	-	2150	-	2250	-	-	-	-			
Knowsley Industrial Park Gale Road		-	-	2054	-	2154	-	2254	-	-	-	-			



17
17A, 17X

Liverpool - Aintree University Hospital
Liverpool - Kirkby

Stagecoach

Saturdays

		17A	17X	17A	17	17A	17A	17	17	17A	17	17	17	17A	17
Queen Square Bus Station		-	0455	0540	0600	0625	0655	0715	0730	0745	0800	0815	0830	0845	0900
Liverpool F.C. Walton Breck Road		-	0513	0558	0618	0643	0713	0733	0748	0803	0818	0835	0848	0903	0918
Lower Lane, East Lancashire Road		-	0525▲	0610	0630	0655	0725	0745	0800	0815	0831	0848	0902	0917	0932
Aintree University Hospital, Lower Lane		-	↓	0612	0632	0657	0727	0747	0802	0817	0833	0850	0904	0919	0934
Kirkby Bus Station		0502	↓	0622	-	0707	0737	-	-	0830	-	-	-	0933	-
Kirkby Admin Knowsley Industrial Park		0515	0540	0632	-	0717	0747	-	-	0842	-	-	-	0947	-
Knowsley Industrial Park Gale Road		0520	0545	0637	-	0722	0752	-	-	0848	-	-	-	0953	-
		17	17	17A	17	17	17	17A	17	17	17	17A	17	17	17
Queen Square Bus Station		0915	0930	0945	1000	1015	1030	1045	1100	1115	1130	1143	1155	1207	1219
Liverpool F.C. Walton Breck Road		0933	0948	1003	1018	1034	1050	1105	1120	1135	1150	1203	1215	1227	1239
Lower Lane, East Lancashire Road		0947	1002	1017	1032	1048	1105	1120	1135	1150	1205	1218	1230	1242	1254
Aintree University Hospital, Lower Lane		0949	1004	1019	1034	1050	1107	1122	1137	1152	1207	1220	1232	1244	1256
Kirkby Bus Station		-	-	1033	-	-	-	1136	-	-	-	1234	-	-	-
Kirkby Admin Knowsley Industrial Park		-	-	1047	-	-	-	1150	-	-	-	1248	-	-	-
Knowsley Industrial Park Gale Road		-	-	1053	-	-	-	1156	-	-	-	1254	-	-	-
		17	17A	17	17	17	17	17A	17	17	17	17A	17	17	17
Queen Square Bus Station		1231	1243	1255	1307	1319	1331	1343	1355	1410	1425	1440	1452	1505	1517
Liverpool F.C. Walton Breck Road		1251	1303	1315	1327	1339	1351	1403	1415	1430	1445	1500	1512	1525	1537
Lower Lane, East Lancashire Road		1306	1318	1330	1342	1354	1408	1418	1432	1447	1502	1517	1529	1542	1554
Aintree University Hospital, Lower Lane		1308	1320	1332	1344	1356	1410	1420	1434	1449	1504	1519	1531	1544	1556
Kirkby Bus Station		-	1334	-	-	-	-	1434	-	-	-	1533	-	-	-
Kirkby Admin Knowsley Industrial Park		-	1348	-	-	-	-	1448	-	-	-	1547	-	-	-
Knowsley Industrial Park Gale Road		-	1354	-	-	-	-	1454	-	-	-	1553	-	-	-

Code used on this page:

Continued on the next page

▲ - The time shown is for bus stop on East Lancashire Road by Lower Lane.

**17****17A, 17X****Liverpool - Aintree University Hospital****Liverpool - Kirkby****Stagecoach****Saturdays continued**

		17A	17	17	17A	17	17	17	17A	17	17A	17	17	17	17
Queen Square Bus Station		1530	1545	1600	1615	1630	1645	1700	1715	1730	1750	1800	1815	1830	1845
Liverpool F.C. Walton Breck Road		1550	1605	1620	1635	1650	1705	1720	1735	1750	1810	1820	1835	1849	1904
Lower Lane, East Lancashire Road		1607	1622	1637	1652	1707	1722	1737	1752	1807	1825	1835	1850	1904	1919
Aintree University Hospital, Lower Lane		1609	1624	1639	1654	1709	1724	1739	1754	1809	1827	1837	1852	1906	1921
Kirkby Bus Station		1623	-	-	1708	-	-	-	1808	-	1840	-	-	-	-
Kirkby Admin Knowsley Industrial Park		1637	-	-	1722	-	-	-	1822	-	1855	-	-	-	-
Knowsley Industrial Park Gale Road		1643	-	-	1728	-	-	-	1828	-	1902	-	-	-	-
		17A	17	17	17A	17	17	17A	17	17A	17	17A	17A	17	
Queen Square Bus Station		1900	1920	1937	1957	2012	2027	2057	2127	2157	2227	2257	2327	0007	
Liverpool F.C. Walton Breck Road		1917	1937	1954	2014	2029	2044	2114	2144	2214	2244	2314	2344	0023	
Lower Lane, East Lancashire Road		1930	1950	2007	2027	2042	2057	2127	2157	2227	2257	2327	2357	0035	
Aintree University Hospital, Lower Lane		1932	1952	2009	2029	2044	2059	2129	2159	2229	2259	2329	2359	0032	
Kirkby Bus Station		1943	-	-	2040	-	-	2140	-	2240	-	2340	0010	-	
Kirkby Admin Knowsley Industrial Park		1953	-	-	2050	-	-	2150	-	2250	-	-	-	-	
Knowsley Industrial Park Gale Road		1957	-	-	2054	-	-	2154	-	2254	-	-	-	-	



17 Liverpool - Aintree University Hospital

17A, 17X Liverpool - Kirkby

Stagecoach

Sundays and bank holidays

		17X	17A	17A	17A	17	17A	17	17A	17	17	17A		17	17
Queen Square Bus Station		0455	0600	0700	0750	0820	0850	0920	0950	1015	1035	1055	then	15	35
Liverpool F.C. Walton Breck Road		0510	0616	0716	0808	0838	0908	0938	1008	1034	1054	1114	at	34	54
Lower Lane, East Lancashire Road		0525▲	0627	0727	0820	0850	0920	0950	1020	1048	1108	1128	these	48	08
Aintree University Hospital, Lower Lane		↓	0629	0729	0822	0852	0922	0952	1022	1050	1110	1130	mins	50	10
Kirkby Bus Station		↓	0639	0739	0833	-	0933	-	1033	-	-	1142	past	-	-
Kirkby Admin Knowsley Industrial Park		0540	0649	0749	0843	-	0943	-	1043	-	-	1152	each	-	-
Knowsley Industrial Park Gale Road		0545	0653	0753	0847	-	0947	-	1047	-	-	1156	hour	-	-

		17A		17A	17	17	17A	17	17	17A	17	17A	17	17A	17
Queen Square Bus Station		55		1655	1715	1735	1755	1815	1832	1857	1927	1957	2027	2057	2127
Liverpool F.C. Walton Breck Road		14		1714	1733	1753	1814	1833	1850	1915	1944	2014	2044	2114	2144
Lower Lane, East Lancashire Road		28		1728	1745	1805	1828	1845	1902	1927	1956	2026	2056	2126	2156
Aintree University Hospital, Lower Lane		30	until	1730	1747	1807	1830	1847	1904	1929	1958	2028	2058	2128	2158
Kirkby Bus Station		42		1742	-	-	1841	-	-	1940	-	2040	-	2140	-
Kirkby Admin Knowsley Industrial Park		52		1752	-	-	1851	-	-	1950	-	2050	-	2150	-
Knowsley Industrial Park Gale Road		56		1756	-	-	1855	-	-	1954	-	2054	-	2154	-

		17A	17	17A	17A	17
Queen Square Bus Station		2157	2227	2257	2327	0007
Liverpool F.C. Walton Breck Road		2214	2244	2314	2343	0023
Lower Lane, East Lancashire Road		2226	2256	2326	2355	0035
Aintree University Hospital, Lower Lane		2228	2258	2328	2357	0037
Kirkby Bus Station		2240	-	2339	0006	-
Kirkby Admin Knowsley Industrial Park		2250	-	-	-	-
Knowsley Industrial Park Gale Road		2254	-	-	-	-

Code used on this page:

▲ - The time shown is for bus stop on East Lancashire Road by Lower Lane.



17
17A

Aintree University Hospital - Liverpool Kirkby - Liverpool

Stagecoach

Mondays to Fridays

		17A	17	17A	17	17A	17	17	17A	17	17	17A	17	17	17
Knowsley Industrial Park Gale Road		-	-	0523	-	0548	-	-	0618	-	-	0648	-	-	-
Kirkby Bus Station		0456	-	0533	-	0600	-	-	0630	-	-	0700	-	-	-
Aintree University Hospital , Lower Lane		0508	0528	0545	0600	0613	0628	0638	0643	0653	0703	0713	0722	0732	0744
Lower Lane, East Lancashire Road		0510	0530	0547	0602	0615	0630	0640	0645	0655	0705	0715	0724	0734	0746
Liverpool F.C. Walton Breck Road		0521	0541	0558	0614	0627	0643	0653	0700	0710	0720	0730	0741	0751	0806
Queen Square Bus Station		0535	0555	0612	0630	0643	0700	0710	0717	0730	0740	0750	0802	0813	0831
Liverpool Lord Street, Castle Street		0540	0600	0617	0635	0648	0706	0716	0723	0736	0746	0756	0808	0819	0837
		17	17	17A	17	17	17	17	17A	17	17	17	17	17	17A
Knowsley Industrial Park Gale Road		-	-	0751	-	-	-	-	0858	then	-	-	-	-	58
Kirkby Bus Station		-	-	0805	-	-	-	-	0910	at	-	-	-	-	10
Aintree University Hospital , Lower Lane		0756	0808	0820	0835	0848	0900	0912	0924	these	36	48	00	12	24
Lower Lane, East Lancashire Road		0758	0811	0823	0838	0851	0903	0915	0927	mins	39	51	03	15	27
Liverpool F.C. Walton Breck Road		0818	0830	0842	0857	0908	0920	0932	0944	past	56	08	20	32	44
Queen Square Bus Station		0843	0855	0907	0922	0928	0940	0950	1002	each	14	26	38	50	02
Liverpool Lord Street, Castle Street		0849	0901	0913	0928	-	-	-	-	hour	-	-	-	-	-
			17	17	17	17A	17	17	17	17	17A	17	17A	17	17
Knowsley Industrial Park Gale Road			-	-	-	1258	-	-	-	-	1358	-	1422	-	-
Kirkby Bus Station			-	-	-	1310	-	-	-	-	1410	-	1434	-	-
Aintree University Hospital , Lower Lane		until	1248	1300	1312	1324	1336	1348	1400	1412	1424	1436	1448	1500	1512
Lower Lane, East Lancashire Road			1251	1302	1314	1326	1338	1350	1402	1414	1426	1438	1450	1503	1515
Liverpool F.C. Walton Breck Road			1308	1319	1331	1343	1355	1407	1419	1431	1443	1457	1509	1525	1537
Queen Square Bus Station			1326	1337	1349	1401	1413	1425	1437	1449	1501	1516	1528	1546	1601

Continued on the next page



17
17A

Aintree University Hospital - Liverpool Kirkby - Liverpool

Stagecoach

Mondays to Fridays continued

		17	17	17A	17	17	17	17A	17	17	17	17A	17	17A	17
Knowsley Industrial Park Gale Road		-	-	1517	-	-	-	1617	-	-	-	1717	-	1745	-
Kirkby Bus Station		-	-	1531	-	-	-	1631	-	-	-	1731	-	1759	-
Aintree University Hospital , Lower Lane		1524	1536	1548	1603	1618	1633	1648	1703	1718	1733	1747	1800	1815	1825
Lower Lane, East Lancashire Road		1527	1539	1551	1606	1621	1636	1651	1706	1721	1737	1750	1802	1817	1827
Liverpool F.C. Walton Breck Road		1549	1601	1613	1628	1643	1658	1713	1725	1738	1753	1806	1818	1833	1843
Queen Square Bus Station		1613	1625	1637	1652	1707	1722	1735	1745	1756	1810	1823	1835	1850	1900

		17	17A	17A	17	17	17A	17	17A	17	17A	17	17A
Knowsley Industrial Park Gale Road		-	-	-	-	-	2004	-	2104	-	2204	-	2304
Knowsley Industrial Park Ashcroft Road		-	-	-	-	-	2008	-	2108	-	2208	-	2308
Knowsley Industrial Park Gale Road		-	1827	1857	-	-	2012	-	2112	-	2212	-	2312
Kirkby Bus Station		-	1837	1907	-	-	2020	-	2120	-	2220	-	2320
Aintree University Hospital , Lower Lane		1835	1852	1922	1937	2002	2032	2102	2132	2202	2232	2302	2332
Lower Lane, East Lancashire Road		1837	1854	1924	1939	2004	2034	2104	2134	2204	2234	2304	2334
Liverpool F.C. Walton Breck Road		1851	1908	1938	1953	2017	2047	2117	2147	2217	2247	2317	2347
Queen Square Bus Station		1908	1925	1955	2010	2032	2102	2132	2202	2232	2302	2332	0002



17
17A

Aintree University Hospital - Liverpool Kirkby - Liverpool

Stagecoach

Saturdays

		17A	17A	17A	17	17	17A	17	17	17A	17	17	17A	17	17
Knowsley Industrial Park Gale Road		-	0522	0547	-	-	0640	-	-	0725	-	-	0802	-	-
Kirkby Bus Station		0513	0531	0556	-	-	0649	-	-	0735	-	-	0816	-	-
Aintree University Hospital , Lower Lane		0522	0540	0605	0630	0645	0700	0715	0730	0745	0800	0815	0830	0845	0900
Lower Lane, East Lancashire Road		0524	0542	0607	0632	0647	0702	0717	0732	0747	0802	0818	0832	0847	0902
Liverpool F.C. Walton Breck Road		0536	0554	0619	0644	0659	0714	0729	0744	0801	0816	0832	0848	0903	0918
Queen Square Bus Station		0550	0610	0635	0700	0715	0730	0745	0800	0818	0833	0850	0905	0920	0935
		17	17A	17	17	17	17A	17	17	17	17	17A	17	17	17
Knowsley Industrial Park Gale Road		-	0902	-	-	-	1002	-	-	-	-	1102	-	-	-
Kirkby Bus Station		-	0916	-	-	-	1016	-	-	-	-	1116	-	-	-
Aintree University Hospital , Lower Lane		0915	0930	0945	1000	1015	1030	1042	1054	1106	1118	1130	1142	1154	1206
Lower Lane, East Lancashire Road		0917	0932	0947	1002	1017	1032	1044	1056	1108	1120	1132	1144	1156	1208
Liverpool F.C. Walton Breck Road		0933	0948	1003	1018	1035	1048	1102	1114	1126	1138	1148	1202	1214	1226
Queen Square Bus Station		0950	1005	1021	1036	1053	1106	1120	1132	1144	1156	1206	1220	1232	1244
		17	17A	17	17	17	17	17A	17	17	17	17	17A	17	17
Knowsley Industrial Park Gale Road		-	1202	-	-	-	-	1302	-	-	-	-	1402	-	-
Kirkby Bus Station		-	1216	-	-	-	-	1316	-	-	-	-	1416	-	-
Aintree University Hospital , Lower Lane		1218	1230	1242	1254	1306	1318	1330	1342	1354	1406	1418	1430	1445	1500
Lower Lane, East Lancashire Road		1220	1232	1244	1256	1308	1320	1332	1344	1356	1408	1420	1432	1447	1502
Liverpool F.C. Walton Breck Road		1238	1248	1302	1314	1326	1338	1348	1402	1414	1426	1438	1448	1505	1520
Queen Square Bus Station		1256	1306	1320	1332	1344	1356	1406	1420	1432	1444	1456	1506	1525	1540

Continued on the next page



17
17A

Aintree University Hospital - Liverpool
Kirkby - Liverpool

Stagecoach

Saturdays continued

		17	17A	17	17	17	17A	17	17A	17	17	17	17	17A	17
Knowsley Industrial Park Gale Road		-	1502	-	-	-	1602	-	-	-	1702	-	-	1740	-
Kirkby Bus Station		-	1516	-	-	-	1616	-	-	-	1716	-	-	1754	-
Aintree University Hospital , Lower Lane		1515	1530	1545	1600	1615	1630	1645	1700	1715	1730	1745	1758	1808	1828
Lower Lane, East Lancashire Road		1517	1532	1547	1602	1617	1632	1647	1702	1717	1732	1747	1800	1810	1830
Liverpool F.C. Walton Breck Road		1535	1548	1605	1620	1635	1650	1705	1720	1735	1750	1802	1815	1825	1845
Queen Square Bus Station		1555	1606	1625	1640	1655	1710	1725	1740	1753	1807	1819	1832	1842	1902
		17	17A	17A	17	17	17A	17	17A	17	17A	17	17A		
Knowsley Industrial Park Gale Road		-	-	-	-	-	2004	-	2104	-	2204	-	2304		
Knowsley Industrial Park Ashcroft Road		-	-	-	-	-	2008	-	2108	-	2208	-	2308		
Knowsley Industrial Park Gale Road		-	1840	1905	-	-	2012	-	2112	-	2212	-	2312		
Kirkby Bus Station		-	1851	1916	-	-	2020	-	2120	-	2220	-	2320		
Aintree University Hospital , Lower Lane		1843	1905	1930	1942	2002	2032	2102	2132	2202	2232	2302	2332		
Lower Lane, East Lancashire Road		1845	1907	1932	1944	2004	2034	2104	2134	2204	2234	2304	2334		
Liverpool F.C. Walton Breck Road		1900	1922	1947	1957	2017	2047	2117	2147	2217	2247	2317	2347		
Queen Square Bus Station		1917	1939	2002	2012	2032	2102	2132	2202	2232	2302	2330	0002		



17
17A

Aintree University Hospital - Liverpool Kirkby - Liverpool

Stagecoach

Sundays and bank holidays

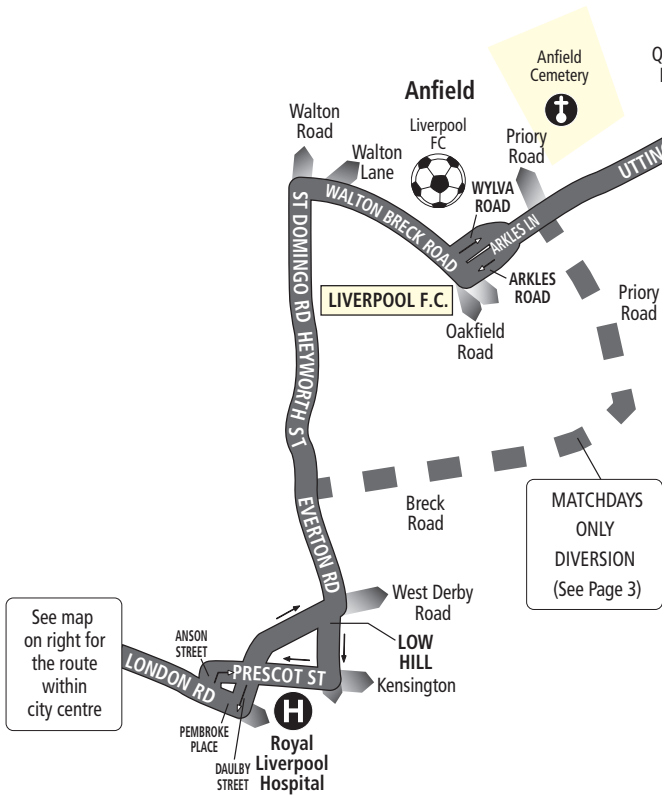
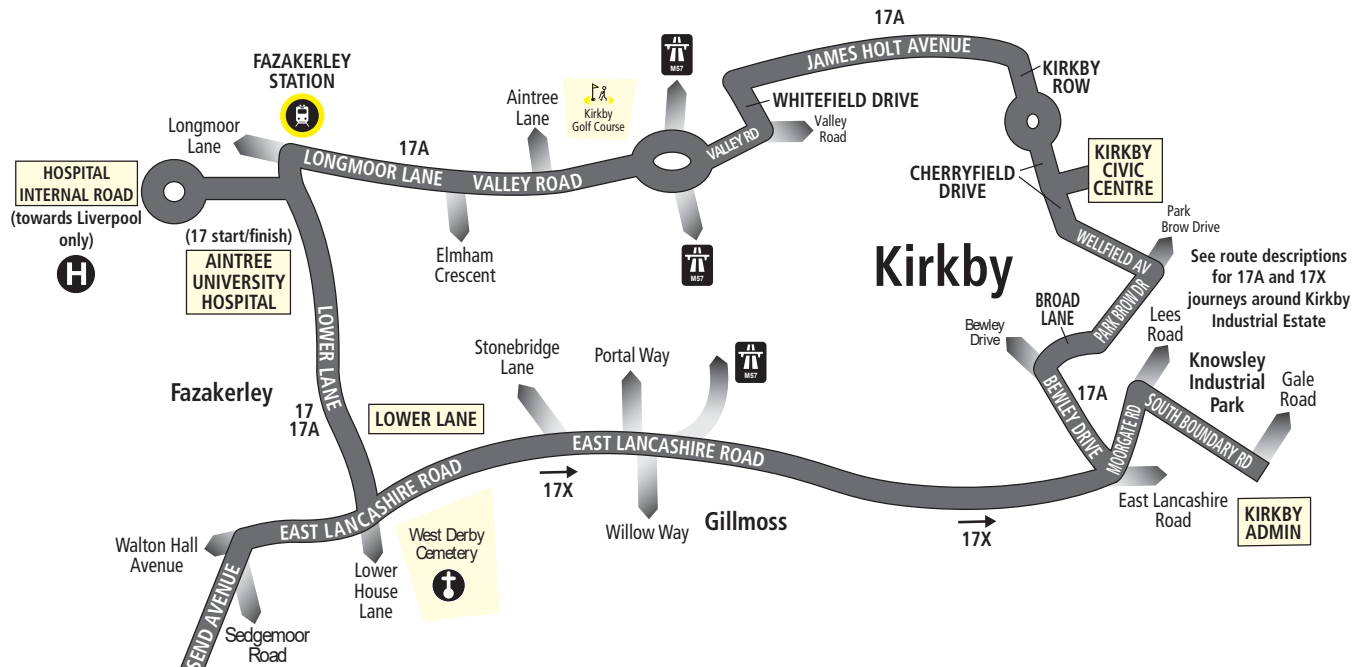
	17A	17A	17	17A	17	17	17A	17	17	17A	17	17		17A
Knowsley Industrial Park Gale Road	-	0704	-	0804	-	-	0909	-	-	1009	-	-	then at these mins past each hour	09
Knowsley Industrial Park Ashcroft Road	-	0708	-	0808	-	-	0913	-	-	1013	-	-		13
Knowsley Industrial Park Gale Road	0546	0712	-	0812	-	-	0917	-	-	1017	-	-		17
Kirkby Bus Station	0554	0720	-	0820	-	-	0925	-	-	1025	-	-		25
Aintree University Hospital , Lower Lane	0606	0732	0802	0832	0902	0922	0937	0957	1017	1037	1057	1117		37
Lower Lane, East Lancashire Road	0608	0734	0804	0834	0904	0924	0939	0959	1019	1039	1059	1119	39	
Liverpool F.C. Walton Breck Road	0620	0746	0816	0846	0916	0936	0952	1017	1037	1057	1117	1137	57	
Queen Square Bus Station	0636	0802	0832	0902	0932	0952	1008	1033	1053	1113	1133	1153	13	
	17	17		17	17	17A	17	17	17A	17	17	17A	17	17
Knowsley Industrial Park Gale Road	-	-		-	-	1409	-	-	1509	-	-	1609	-	-
Knowsley Industrial Park Ashcroft Road	-	-		-	-	1413	-	-	1513	-	-	1613	-	-
Knowsley Industrial Park Gale Road	-	-		-	-	1417	-	-	1517	-	-	1617	-	-
Kirkby Bus Station	-	-	until	-	-	1425	-	-	1525	-	-	1625	-	-
Aintree University Hospital , Lower Lane	57	17		1357	1417	1437	1457	1517	1537	1557	1617	1637	1657	1717
Lower Lane, East Lancashire Road	59	19		1359	1419	1439	1459	1519	1539	1559	1619	1639	1659	1719
Liverpool F.C. Walton Breck Road	17	37		1417	1435	1455	1515	1535	1555	1615	1635	1655	1715	1733
Queen Square Bus Station	33	53		1433	1451	1511	1531	1551	1611	1631	1651	1711	1731	1749
	17A	17	17A	17		17A	17		17	17A				
Knowsley Industrial Park Gale Road	1704	-	1804	-	then at these mins past each hour	04	-		-	2304				
Knowsley Industrial Park Ashcroft Road	1708	-	1808	-		08	-		-	2308				
Knowsley Industrial Park Gale Road	1712	-	1812	-		12	-		-	2312				
Kirkby Bus Station	1720	-	1820	-		20	-	until	-	2320				
Aintree University Hospital , Lower Lane	1732	1802	1832	1902		32	02		2302	2332				
Lower Lane, East Lancashire Road	1734	1804	1834	1904	34	04	2304		2334					
Liverpool F.C. Walton Breck Road	1748	1818	1846	1916	46	16	2316		2346					
Queen Square Bus Station	1804	1833	1900	1930	00	30	2330		0000					

Route 17 and 17A:

Liverpool - Aintree University Hospital or Kirkby

Route 17X:

Liverpool - Kirkby (outbound only)



See map on right for the route within city centre

MATCHDAYS ONLY DIVERSION (See Page 3)

KEY

FIELD LANE Timetable Reference Point

- Cemetery
- Hospital
- Merseyrail Station
- Bus Station
- Merseytravel Centre
- Golf Course
- Football Ground



Liverpool city centre

See route descriptions for 17A and 17X journeys around Kirkby Industrial Estate